





NOTES

1. SURVEY INFORMATION PROVIDED BY HURT PLANT, REF: SURVEY CMP 2015.DXF
2. ALL DIMENSIONS IN METRES AND ALL LEVELS IN METRES ABOVE ORDNANCE DATUM.
3. DO NOT SCALE FROM THIS DRAWING.

LEGEND

-  LANDFILL PHASING BOUNDARIES PLAN
-  EXISTING RECYCLING CENTRE AND TRANSFER STATION
-  APPLICATION BOUNDARY



D	NORTHERN PHASE BOUNDARY AMENDED	EJD	JRC	06.08.20
C	BOUNDARIES REVISED	EW	JRC	20.07.16
B	SURVEY UPDATED	EW	JRC	05.07.16
A	REVISED PHASING	EW	JRC	24.11.15
REV	MODIFICATIONS	BY	RE	AP
PURPOSE OF ISSUE				STATUS
FOR CONSTRUCTION				FN

CLIENT:



PROJECT:
RHUDDLAN BACH
LANDFILL SITE

TITLE:
PROPOSED LANDFILL
PHASES L1 - L9

DESIGNED BY	DRAWN BY	REVIEWED BY	AUTHORISED BY
JC	EW	JC	JC

DATE	SCALE @ A1	JOB REF:	REVISION
26.02.2015	1:1000	1724	D

DRAWING NUMBER
1724.02

